
PLAN OF
IMPROVEMENT OF
STREET
ADELL STREET
URBITA ALLEY
HAZEL AVENUE
CHESTER ALLEY
JEFFERSON STREET
LOCUST ALLEY
STREET
San Bernardino City Limits
San Bernardino County Line
HAZEL AVENUE
GRANT AVENUE
Grade of center line and curb lines
SECTION OF PAVEMENT AT B-B
SECTION OF PAVEMENT AT B-B1
SECTION OF PAVEMENT AT A-A
NOTE:
ALL CURB RETURNS SHALL BE CONSTRUCTED WITH 15' RADIUS UNLESS OTHERWISE SPECIFIED UPON PLAN.
NUMBERS AT BOTTOM OF MAP FROM 25 TO 30 AND 22 TO 30 LINE NUMBERS CONNECTED BY PLUS SIGNS AS 24+27 AND 28+50 REPRESENT DISTANCES IN HUNDREDS OF FEET OR FRACTIONS THEREOF ALONG THE LINE OF IMPROVEMENT FROM THE POINT OF BEGINNING.
NUMBERS ON THE PROFILE IN FOUR FIGURES OR FOUR FIGURES AND DECIMALS AS 1029.30 REPRESENT ELEVATIONS IN FEET ABOVE SEA LEVEL.
ATIONS. No 43
MAPS OF
IMPROVEMENT No 43
CROSS SECTIONS OF WORK
IMPROVEMENT OF A PORTION OF
STREET
IN THE
SAN BERNARDINO RANCHO
SAN BERNARDINO COUNTY
CALIFORNIA
OFFICE OF
COUNTY SURVEYOR
1928


PLAN OF
IMPROVEMENT OF
STREET
ADELL STREET
URBITA ALLEY
HAZEL AVENUE
CHESTER ALLEY
JEFFERSON STREET
LOCUST ALLEY
STREET
San Bernardino City Limits
San Bernardino County Line
HAZEL AVENUE
GRANT AVENUE
Grade of center line and curb lines
SECTION OF PAVEMENT AT B-B
SECTION OF PAVEMENT AT B-B1
SECTION OF PAVEMENT AT A-A
NOTE:
ALL CURB RETURNS SHALL BE CONSTRUCTED WITH 15' RADIUS UNLESS OTHERWISE SPECIFIED UPON PLAN.
NUMBERS AT BOTTOM OF MAP FROM 25 TO 30 AND 22 TO 30 LINE NUMBERS CONNECTED BY PLUS SIGNS AS 24+27 AND 28+50 REPRESENT DISTANCES IN HUNDREDS OF FEET OR FRACTIONS THEREOF ALONG THE LINE OF IMPROVEMENT FROM THE POINT OF BEGINNING.
NUMBERS ON THE PROFILE IN FOUR FIGURES OR FOUR FIGURES AND DECIMALS AS 1029.30 REPRESENT ELEVATIONS IN FEET ABOVE SEA LEVEL.
ATIONS. No 43
MAPS OF
IMPROVEMENT No 43
CROSS SECTIONS OF WORK
IMPROVEMENT OF A PORTION OF
STREET
IN THE
SAN BERNARDINO RANCHO
SAN BERNARDINO COUNTY
CALIFORNIA
OFFICE OF
COUNTY SURVEYOR
1928


PLAN OF
IMPROVEMENT OF
STREET
ADELL STREET
URBITA ALLEY
HAZEL AVENUE
CHESTER ALLEY
JEFFERSON STREET
LOCUST ALLEY
STREET
San Bernardino City Limits
San Bernardino County Line
HAZEL AVENUE
GRANT AVENUE
Grade of center line and curb lines
SECTION OF PAVEMENT AT B-B
SECTION OF PAVEMENT AT B-B1
SECTION OF PAVEMENT AT A-A
NOTE:
ALL CURB RETURNS SHALL BE CONSTRUCTED WITH 15' RADIUS UNLESS OTHERWISE SPECIFIED UPON PLAN.
NUMBERS AT BOTTOM OF MAP FROM 25 TO 30 AND 22 TO 30 LINE NUMBERS CONNECTED BY PLUS SIGNS AS 24+27 AND 28+50 REPRESENT DISTANCES IN HUNDREDS OF FEET OR FRACTIONS THEREOF ALONG THE LINE OF IMPROVEMENT FROM THE POINT OF BEGINNING.
NUMBERS ON THE PROFILE IN FOUR FIGURES OR FOUR FIGURES AND DECIMALS AS 1029.30 REPRESENT ELEVATIONS IN FEET ABOVE SEA LEVEL.
ATIONS. No 43
MAPS OF
IMPROVEMENT No 43
CROSS SECTIONS OF WORK
IMPROVEMENT OF A PORTION OF
STREET
IN THE
SAN BERNARDINO RANCHO
SAN BERNARDINO COUNTY
CALIFORNIA
OFFICE OF
COUNTY SURVEYOR
1928